

Map produced by the GIS Department

330 W. Peachtree Line Ave., Suite 600  
Decatur, GA 30030  
800.737.1337

DeKalb County GIS Disclaimer

The maps and data contained on DeKalb County's Geographic Information System (GIS) are subject to constant change. While DeKalb County strives to provide accurate and up-to-date information, the information is provided "as is" without warranty, representation or guarantee of any kind as to the accuracy, completeness, reliability, timeliness or non-misrepresentation of any of the data/information provided herein. DeKalb County explicitly disclaims all responsibility and liability, including, without limitation, for indirect consequences of use, data, or results, whether in an action of contract, negligence, or other tortious, arising out of or in connection with the use of the maps and/or data herein provided. The maps and data are for illustrative purposes only and should not be relied upon for any reason. The maps and data are not suitable for purposes of determining liability should it be determined or used in a legal proceeding. The areas depicted by maps and data are approximate, and are not necessarily suitable for surveying or engineering standards.





Case Project 0161616

# North Briarcliff Civic Association Topographical and Flood Map



0 0.125 0.25 0.5 0.75 1 Miles



-  100 Year Floodplain
-  Ten Foot Contours
-  Two Foot Contours
-  500 Year Floodplain

